

To: All Members and Officers of the
Countryside and Rights of Way Panel.

DX 712320 Stafford 5

Fax No. (01785) 276219

Please ask for: Zach Simister

Telephone: (01785) 276134

e-mail: zachary.simister@staffordshire.gov.uk

Date: 17 June 2021

Dear Sir/Madam,

Countryside and Rights of Way Panel - Friday 18th June 2021

I have recently forwarded to you a copy of the agenda for the next meeting of the
Countryside and Rights of Way Panel.

I am now able to enclose, for consideration at next Friday 18th June 2021 meeting of the
Countryside and Rights of Way Panel, the following report that the Chairman has agreed may also
be considered as an urgent item.

6. **Wildlife and Countryside Act 1981 - Application to upgrade Public Footpath 14
Cheadle to a Restricted Byway (Pages 1 - 6)**

Report of the Director for Corporate Services.

John Tradewell
Director of Corporate Services

Enc



**Protective Marking Scheme Level 3
RESTRICTED**

Julie Turner
Via e-mail
juliehturner58@gmail.com

**John Tradewell
Director for Corporate Services**

Staffordshire Legal Services
Staffordshire County Council
1 Staffordshire Place
Tipping Street
Stafford, ST16 2DH

DX 712320 Stafford 5
Fax No. (01785) 276179
Please ask for: Hannah Titchener
Telephone: 01785 854190
e-mail: hannah.titchener1@staffordshire.gov.uk

My Ref: 001060

Your Ref:

Date: 15 June 2021

Dear Julie,

Re: s53 application to upgrade FP14 Cheadle to a Restricted Byway

I am writing further to your e-mail dated 13 June 2021, whereby you provided an image from an 1837 Ordnance Survey Map showing the alleged route.

Your comments have been noted. However, whilst we note that the map shows the physical existence of the alleged route, there is nothing on the map to confirm the exact status of the route.

Therefore, we will not be changing our recommendation. We confirm that this additional evidence will be put before the CROW Panel.

Yours sincerely





H.J.Titchener

Hannah Titchener
on behalf of Director for Corporate Services

HT2 / 001060





Page 5	Language	English 
	Date	1837
	Medium	Pen and ink on paper
	Dimensions	330 × 320 mm (12.99 × 12.59 in)
	Collection	British Library   
	Accession number	Maps OSD 347
	Credit line	British Library
	Notes	<p>Scale 2 inches : 1 mile (1:31680).</p> <p>Please note that the British Library provides these digital files "as-is"; materials will not be rephotographed under this programme. If resupply of files is required, the requestor will be required to purchase them at the standard rate.</p>

Rectangular S

